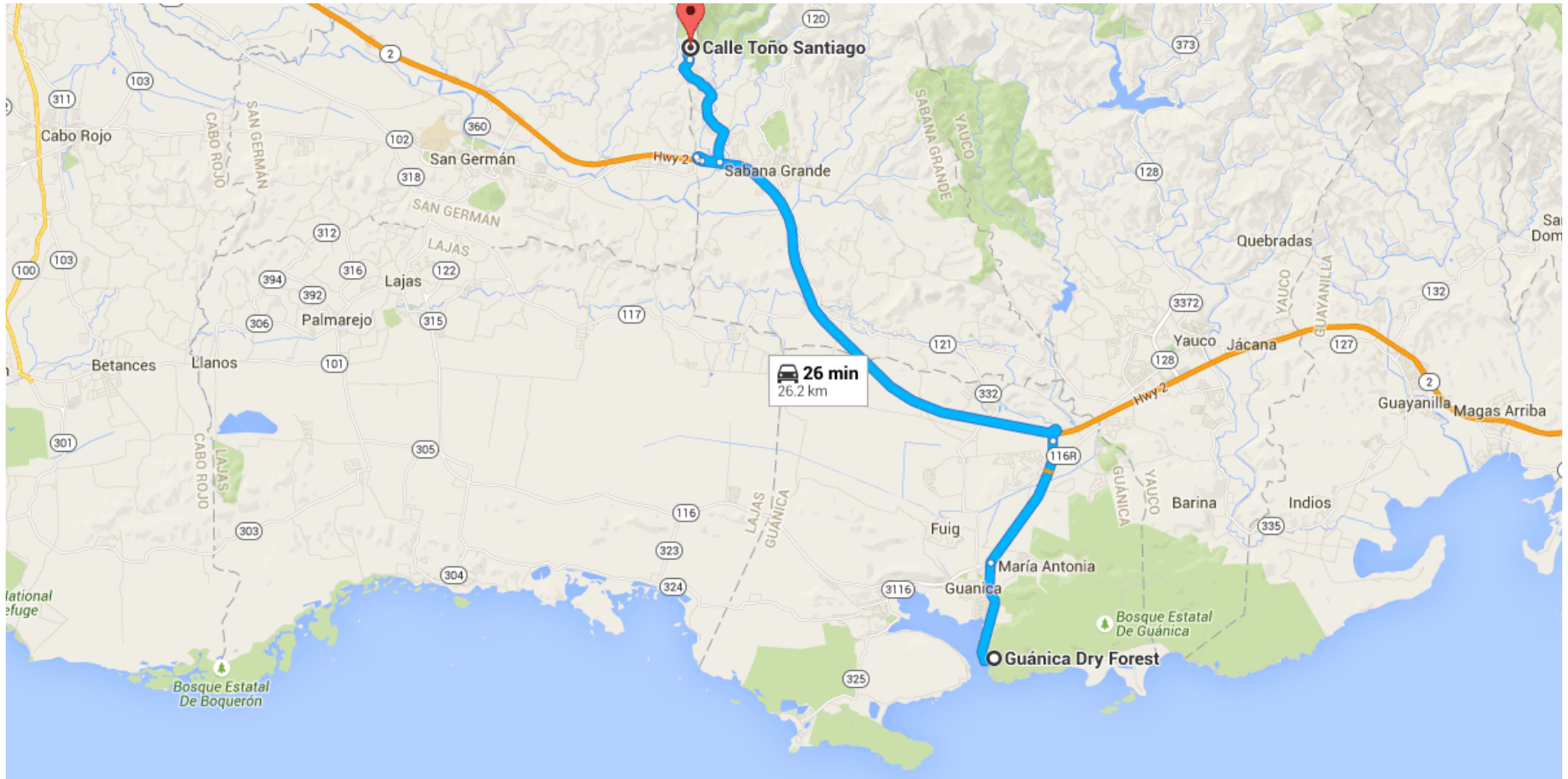




Directions from Guánica Dry Forest to Calle Toño Santiago



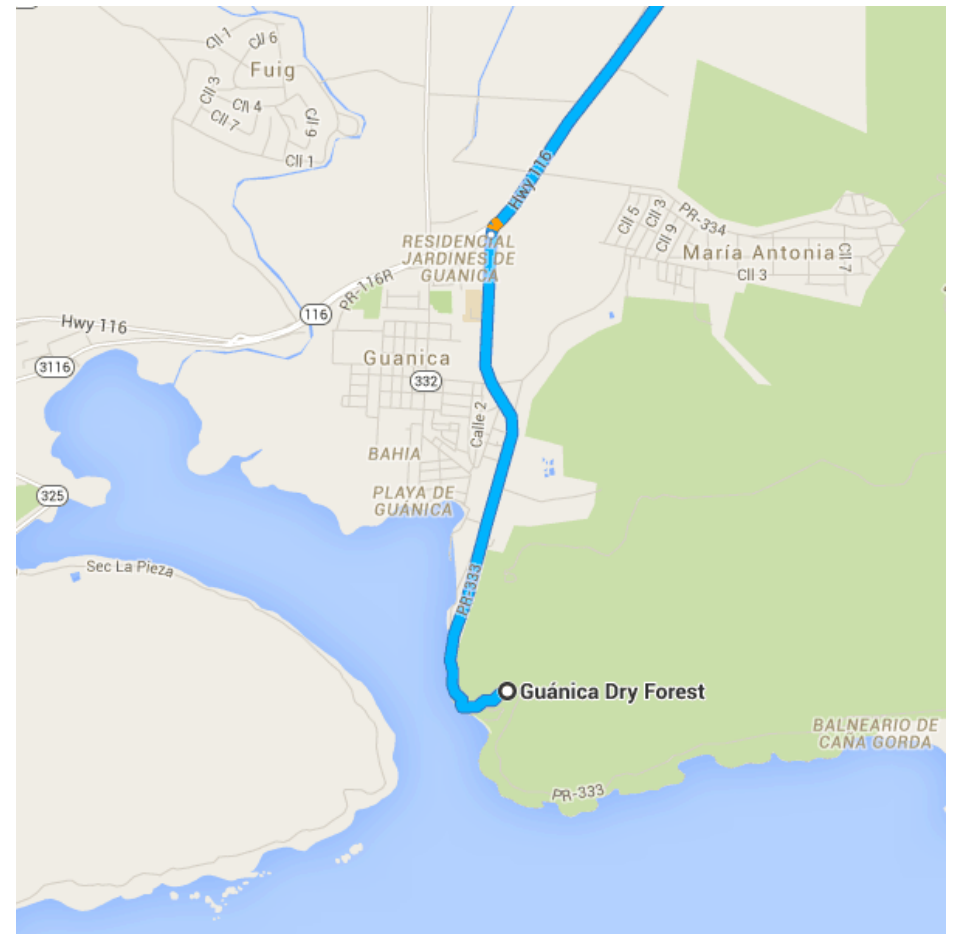
○ Guánica Dry Forest

Off Highway 2,(Entering Route 334 & turning on to Route 333),Guánica,00653, Puerto Rico

Head west on PR-333



3.2 km / 5 min



Follow **PR-116** and **Carr Puerto Rico 2 O/PR-2 W** to **PR-363** in Sabana Grande

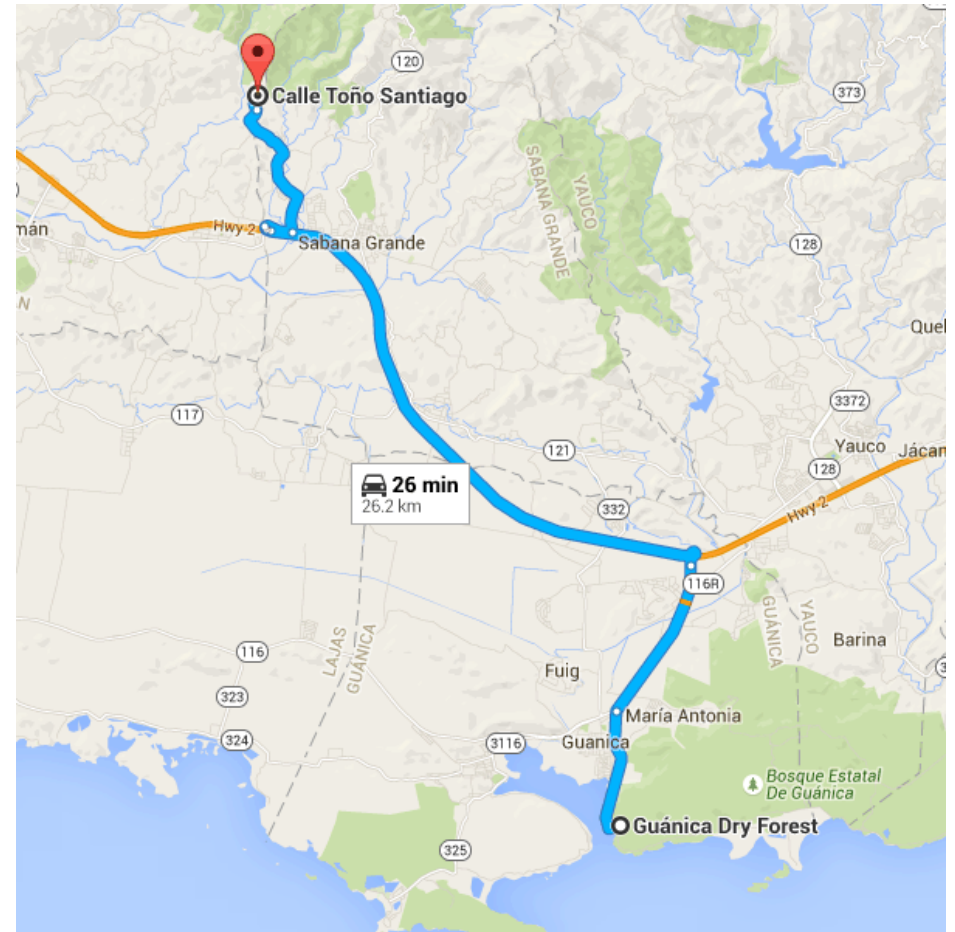
19.0 km / 15 min

- 2. Turn **right** onto **PR-116**

3.9 km
- 3. Keep **left** at the fork and merge onto **Carr Puerto Rico 2 O/PR-2 W**

14.2 km

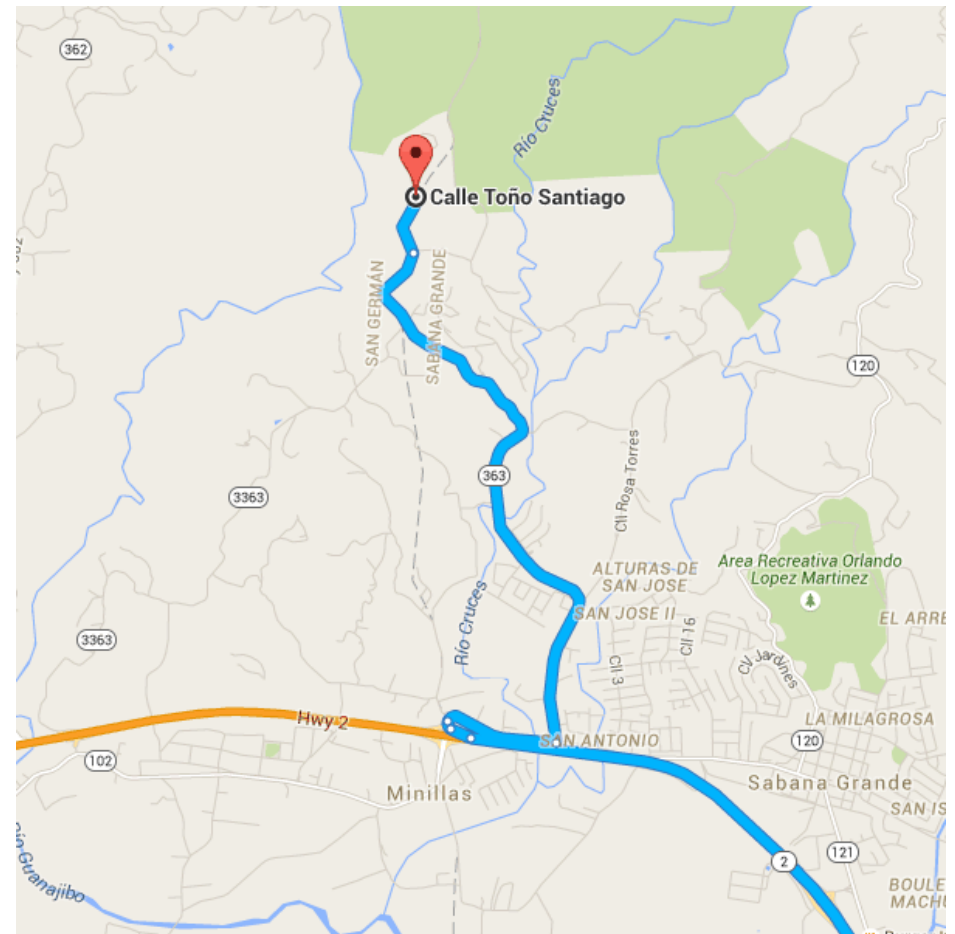
- 4. Take the exit toward PR-102
_____ 130 m
- 5. Keep **right** at the fork and merge onto **PR-102**
_____ 52 m
- 6. Turn **right** to stay on PR-102
_____ 700 m



Follow **PR-363** to your destination in San Germán

_____ 4.0 km / 7 min

- 7. Turn **left** onto **PR-363**
_____ 3.7 km
- 8. Turn **left** at **Cll Toño Santiago**
_____ 350 m
- 9. Keep **left**
 - i Destination will be on the right
_____ 30 m



📍 Calle Toño Santiago

Sabana Grande, 00637, Puerto Rico

These directions are for planning purposes only. You may find that construction projects, traffic, weather, or other events may cause conditions to differ from the map results, and you should plan your route accordingly. You must obey all signs or notices regarding your route.

Map data ©2015 Google